









Map Showing overview of Bihar Rivers & waterbodies  
Based on MODIS Aqua Image dated 27 June 2017 (1:30 PM)

 **Legend** 

-  Embankments
-  Rail
-  Towns
-  District Boundary
-  International Boundary
-  State Boundary

0 25 50 Km

FMISC/FLD17-Mod-27 June 17

