









Map Showing overview of Bihar Rivers & waterbodies
Based on MODIS Terra Image dated 23 June 2017 (10:30 AM)

 **Legend** 

-  Embankments
-  Rail
-  Towns
-  District Boundary
-  International Boundary
-  State Boundary

0 25 50 Km

FMISC/FLD17-Mod-23 June 17

